

## Data for 10-mile radius of Interstate 45 and Sam Houston Parkway

Based on 2009 estimates, unless otherwise indicated

### Population

2009..... 971,464

Projected five-year growth ..... 1,056,372

### Income

2009 Average Family Household income..... \$65,949

### Number of Households

2009..... 323,642

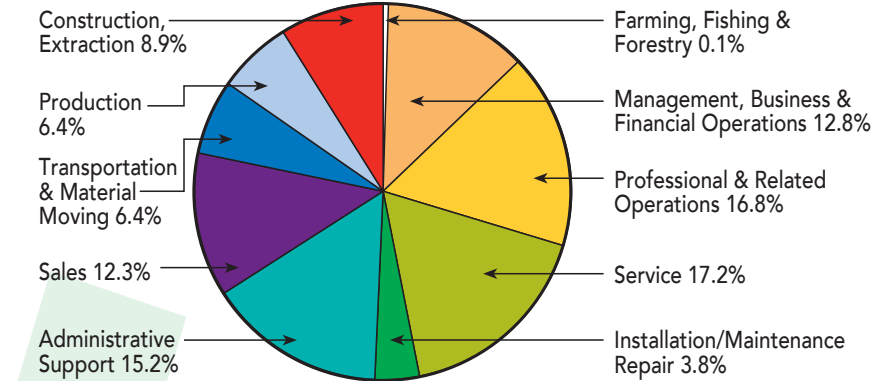
Projected five-year growth ..... 351,173

### Population Percentage by Gender

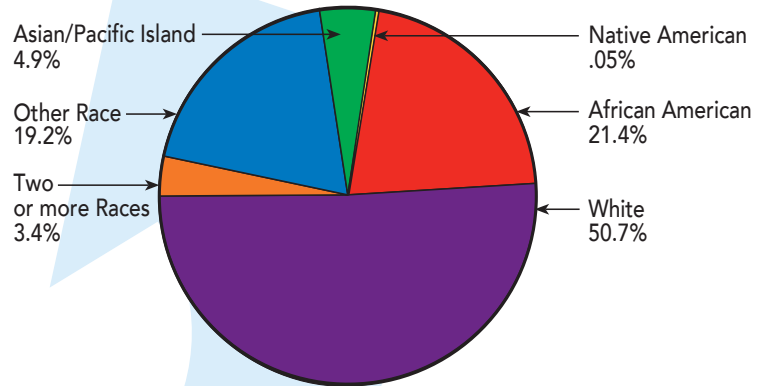
Male..... 49.97

Female..... 50.03

## Percentage of Workforce by Industry

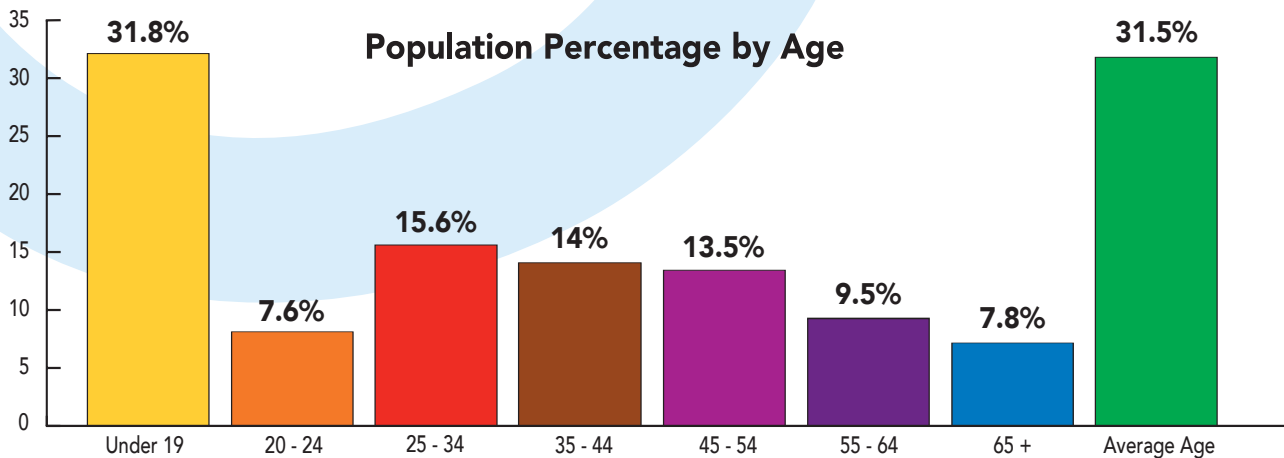


## Population Percentage by Race Classification\*



\*Hispanic - The U.S. Census data references Hispanic in terms of origin not race and notes that Hispanics can be of any race. Within this 10-mile radius, 44% of the population identify their origin as Hispanic

## Population Percentage by Age



Source: ESRI Business Analyst Online

**Greenspoint District**

16945 Northchase Drive, Suite 1900 • Houston, Texas 77060  
Phone: 281.874.2131 • Fax: 281.874.2151

[www.greenspoint.org](http://www.greenspoint.org)